

# FARQUHAR GROUP LAND USE PLAN



50 YEARS



Empowered lives. Resilient nations.


## Legend

Roads

### Land Use

#### Code, Category

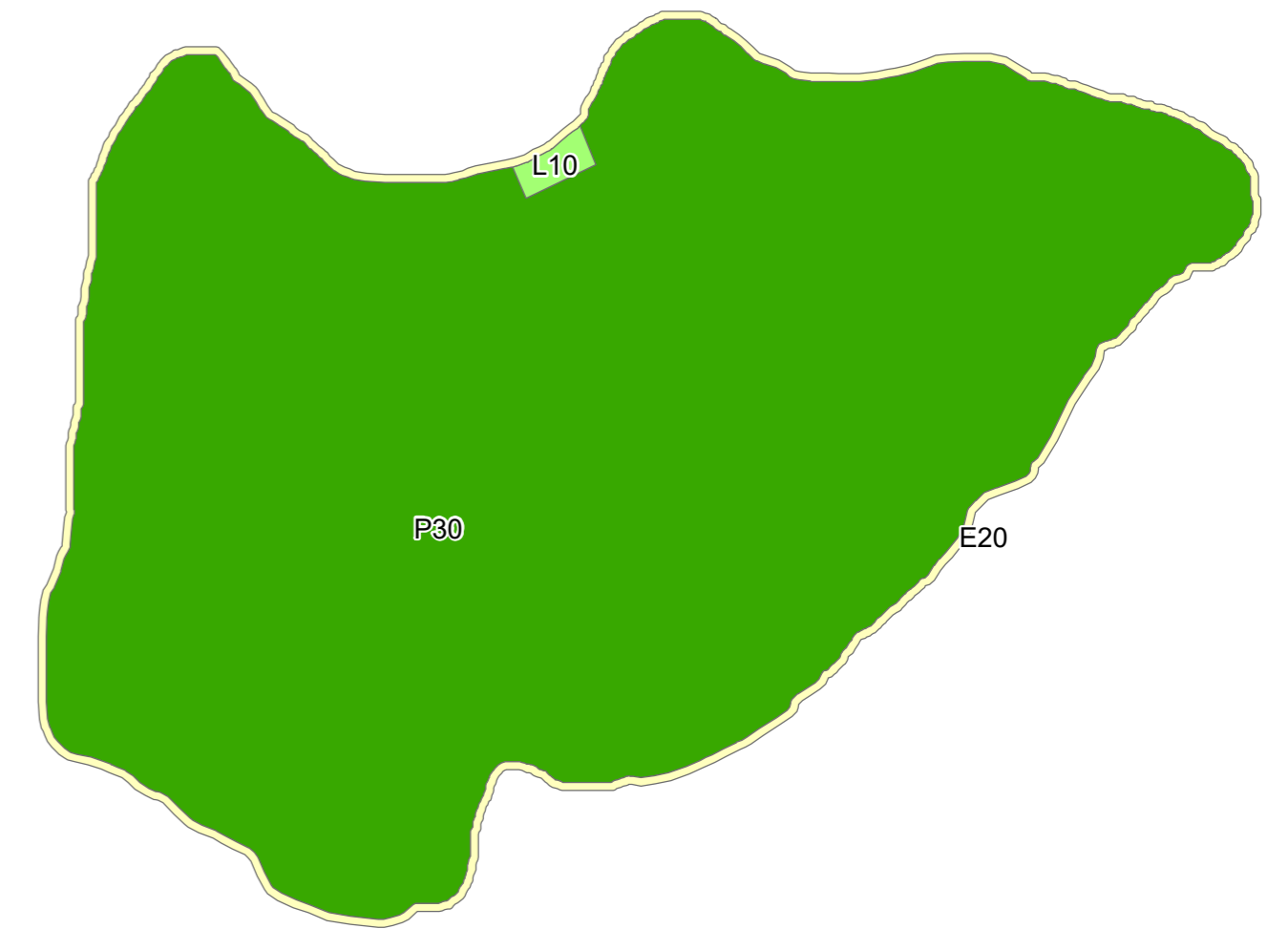
- A10, Crop Production
- A20, Animal Husbandry
- B30, Goods & Freight
- C10, Unallocated
- D10, Defence
- E10, Buffer
- E20, Protected Beach Front
- F10, Forest Land
- F20, Forest Plantation
- F30, Biodiversity Reserve
- L10, Outdoor Amenity and Open Spaces
- M20, Community Facilities
- M40, Cemetery
- P40, Wetlands
- R10, Workers Accommodation
- R20, Private Residential
- T10, Hotel
- T20, Guest House
- U10, Power Production and Distribution
- U20, Sewage Treatment
- U30, Water Treatment and Storage
- U40, Solid Waste Management
- U50, Fuel Storage



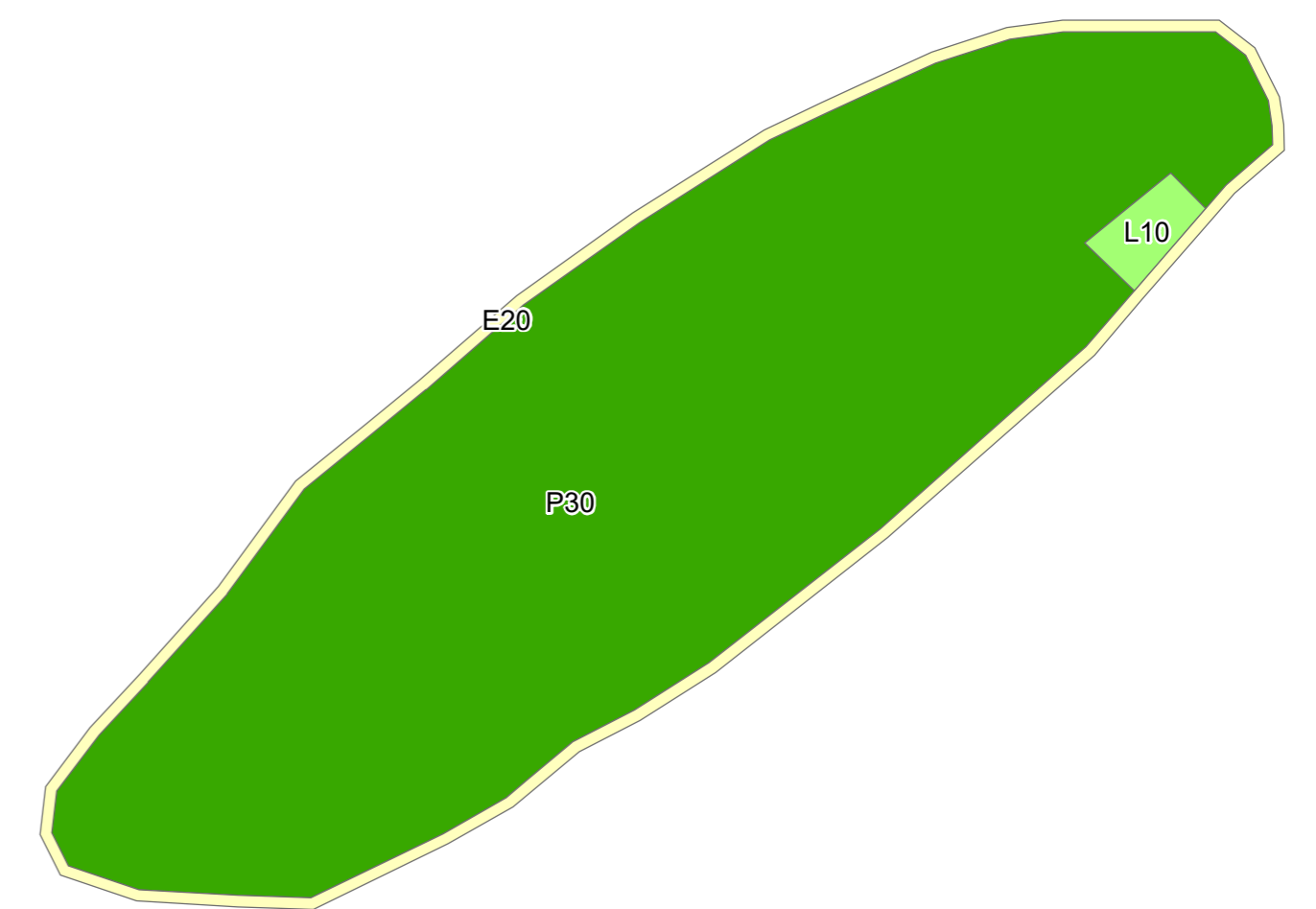
Produced By: Bernard Belle  
Julie Low  
WGS 1984 UTM ZONE 40 SOUTH  
JULY 2017



## Goelettes Island



## Bancs De Sable



## Deposes



## Ile Du Milieu



## Lapins

